

The City of Tracy now offers nine TRACER bus routes, including commuter routes with morning and afternoon service to most local schools. It's easy to travel throughout Tracy for school, work, shopping or recreation. This guide includes everything you need to plan your trip.

## HOW TO USE THIS GUIDE

The map on the reverse side of this guide shows each of the routes in a distinct color. All the bus stops are shown as yellow triangles along the route.

**TIMEPOINTS** (those bus stops highlighted on the schedule) are shown with a number in a circle. Use these easy steps to plan your trip:

1. Use the map to identify the route(s) that connects where you are and where you wish to go.
2. Find the timepoint on that route which is nearest the bus stop where you wish to board.
3. Find the schedule for your route (it is shown in a matching color).
4. Find the same numbered timepoint on the schedule. Read down to see what time buses depart from that point.
5. If you're boarding at a non-timepoint, use the nearest timepoint before your stop to estimate the bus departure time.

**For personal trip planning assistance  
CALL (209) 831-4BUS (831-4287).**

## SERVICE HOURS AND DAYS

TRACER Routes A B C I and J run Monday through Friday from approximately 7:00 am to 7:00 pm and Saturday from 9:00 am to 7:00 pm. The Commuter Routes E, F, G and H run only weekdays. TRACER Fixed Route does not operate on Sundays or the following holidays: New Year's Day, Memorial Day, Independence Day, Labor Day, Thanksgiving Day and Christmas Day.

**Sunday service available on-demand with TRACER Plus**

**Provide feedback on service to:** Transit Coordinator,  
City of Tracy Transit Station, 50 E. Sixth Street,  
Tracy, CA 95376. Tel: (209) 831-6214,  
E-mail: [tracercorments@cityoftracy.org](mailto:tracercorments@cityoftracy.org)

## FARES

### STUDENTS RIDE FREE JULY 2025 TO JUNE 2026

CASH FARE (ONE WAY)		
<b>Adult</b>	<b>Student *</b>	<b>Senior(65+)/Veteran/ Disabled/ADA/Medicare</b>
\$1.25	\$1.00	\$.50
ADA ATTENDANT	CHILD 6 and under	ACCESS PASS*
FREE	FREE	FREE
DAY PASS (UNLIMITED TRIPS. SINGLE DAY)		
<b>Adult</b>	<b>Student *</b>	<b>Senior(65+)/Veteran/ Disabled/ADA/Medicare</b>
\$3.00	\$2.50	\$1.25
31 DAY PASS		
<b>Adult</b>	<b>Student *</b>	<b>Senior(65+)/Veteran/ Disabled/Medicare</b>
\$35.00	\$28.00	\$17.50

\* **K-12 Students**, valid student ID or class schedule required.

\***ACCESS Pass** - Access ADA-certified passenger



## System Map and Bus Schedule



**INFORMATION ON BUS &  
SHUTTLES: (209) 831-4BUS (4287)  
[WWW.RIDETRACER.COM](http://WWW.RIDETRACER.COM)**



The new SPOT™ app is now available for




**Download the app for:**

- Real time bus tracking
- Rider alerts
- Trip planning
- Customer feedback

DOWNLOAD NOW!

Google Play



App Store

## HOW TO CATCH THE BUS

TRACER bus stops are clearly marked with the sign shown here. To ensure you catch the bus, be at the bus stop a little before the scheduled departure time. (Do not stand in the road.) As the bus approaches, signal the driver that you wish to board by waving your hand. Once on board, pay your fare or show your pass to the driver, take a seat and enjoy the ride.

## TRANSFERRING

You may need to transfer between routes when you make a trip on TRACER. Transferring is not difficult, and transfers between routes are FREE when traveling continuously to your destination without stopping except to transfer to a different route. The driver will accept your transfer ticket if the bus you are transferring to is the first possible bus on that route that you can board after exiting the bus from which you transferred. You may not re-board the same route using a transfer. You must pay another fare to ride if you do not board the first possible bus on the route to which you are transferring.

## INFORMATION FOR THE BUS

Fixed Route Passengers are able to get information on the timing of the buses by calling **(209) 831-4BUS (4287)** During the following hours Mon-Fri: 5AM-7PM, Sat: 9AM-7PM.

[WWW.RIDETRACER.COM](http://WWW.RIDETRACER.COM)



## REGIONAL BUS SERVICE

San Joaquin Regional Transit District's (RTD) Route 90 connects Tracy to Stockton, Route 97 connects Tracy to Manteca and Route 150 connects Tracy to the Dublin BART Station.

For information, call 1-800-HOW-TO-RIDE or (209) 943-1111, or visit [www.sanjoaquinrtd.com](http://www.sanjoaquinrtd.com)

For information on bus service to Bart and Bay Area, call RTD-BART Commuter at (888) 802-WORK (9675) or Dibs Smart Travel (209) 235-1094, [DibsMyWay.com](http://DibsMyWay.com)

## GREYHOUND

### TRACY TRANSIT STATION

50 E. Sixth Street, Tracy, CA 95376, (209) 831-4BUS (4287)

### FOR CURRENT FARE & SCHEDULE INFORMATION

1-800-231-2222 (English) • 1-800-531-5332 (Español)

[www.greyhound.com](http://www.greyhound.com)

## PARATRANSIT

### MONDAY - SATURDAY No service on Sundays and holidays.

TRACER Paratransit provides door-to-door, shared-ride service for eligible individuals with certified disability, within the Paratransit service area. The goal of TRACER Paratransit is to provide timely, safe, personalized, and convenient transportation that meets the requirements of the Americans with Disabilities Act (ADA) of 1990. To apply for Paratransit Service, please call ACCESS San Joaquin (ASJ) at (209) 242-9965.

## TRACER PLUS ON-DEMAND SERVICE

### MONDAY - SUNDAY, No service on holidays.

TRACER Plus provides curb-to-curb, shared ride service for the general public, within the City limits, during the non-operating hours for the TRACER Fixed Route and Paratransit service. TRACER Plus vehicles are safe and accessible (can transport wheelchairs).

For information and service hours, please contact TRACER at (209) 831-4BUS (4287).

## TRACER RIDING GUIDELINES AND POLICIES

**REDUCED FARES :** TRACER offers reduced fares to seniors age 65 and over, individuals with qualifying disabilities, ADA, Medicare and Veteran card holders. For additional information contact TRACER Customer Service at (209) 831-4BUS(4287).

**TITLE VI COMPLIANCE :** City of Tracy TRACER is committed to ensuring that no person is excluded from participation in, or denied the benefits of its transit services on the basis of race, color, or national origin, as protected by Title VI in Federal Transit Administration (FTA) Circular 4702.1.B. Any person who believes that they have been subjected to discrimination may file a written complaint with the City of Tracy, Title VI Coordinator.

Report complaints to: Jayne Ward, Title VI Coordinator, City of Tracy Transit Station, 50 E. Sixth Street, Tracy, CA 95376. Tel: (209) 831-6214, E-mail: [tracercorments@cityoftracy.org](mailto:tracercorments@cityoftracy.org)

**BUS CODE OF CONDUCT :** TRACER buses and facilities are for everyone. However, some activities that disrupt the safety, order, or rights of other passengers will not be tolerated.

For your security the Transit Station and buses are equipped with surveillance cameras which record audio and video.

Failure to follow these policies may result in ejection from a bus or transit facility by City of Tracy Police Department or TRACER employee.

**KEEP YOUR COOL :** Don't threaten or intimidate riders or bus drivers. It's unlawful to threaten the safety of a rider or driver, or interfere with the movement of a bus.

**PAY YOUR FARE SHARE :** One-Way fare is valid until you reach your destination, but not to exceed one full loop of any specific route. It is against law to evade payment of bus fare or misuse transfers, passes, or tickets to avoid fare payment. Doing so is punishable by a fine of up to \$250 (California Penal Code Section 640).

**DO NOT DISTURB :** For safety reasons, avoid talking to the driver while the bus is in motion. Excessive noise is not allowed. Use headphones with all audio devices.

**BUCKLE UP OR PAY FINE :** On buses equipped with seat-belt, all passengers (on vehicle seats or in a wheelchair)

are required to wear seatbelt/shoulder harness under California Law. Passengers who do not wear are punishable by a fine (CVC 27318). Riders due to their disability cannot wear a seatbelt, must carry a letter from licensed physician stating the nature of the condition and why the restraint is inappropriate (CVC 27315(g))

**MAKE WAY :** Don't block the aisles or doors. If you have a bag or basket, make sure it's not blocking the aisle or doorway. Strollers, shopping carts, electric scooters and non-mobility devices must be folded before boarding and stowed safely away from the aisles. If you're standing, move back so others can board.

**TRAVELLING WITH YOUR CHILDREN :** Children must be always seated next to you. Strollers and non-mobility devices must be folded before boarding and stowed away from the aisles.

**SORRY, NO PETS :** Transporting animals is prohibited except for service, guide, or signal animals and other service animals trained to assist passengers with disabilities.


**NO SMOKING OR VAPING/CONSUMING ALCOHOL OR DRUGS; EATING OR DRINKING; AND LOUD DISTURBANCES ABOARD :** Smoking or vaping, consuming alcohol or drugs is prohibited on buses, at bus stops, and at the Transit Station. California Penal Code Section 640 prohibits smoking, eating or drinking, and loud disturbances aboard a bus. Additionally, spilled food and drinks pose serious safety hazards. Eating and drinking is not allowed on the bus, but you can bring food and drinks on board in closed containers.

**UNACCEPTABLE CARGO :** It is against the law to carry any explosives, acid, flammable liquid, toxic or hazardous materials, such as fireworks, car batteries or gasoline.

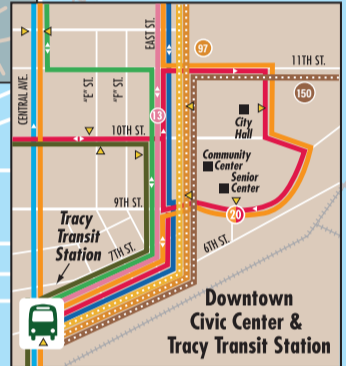
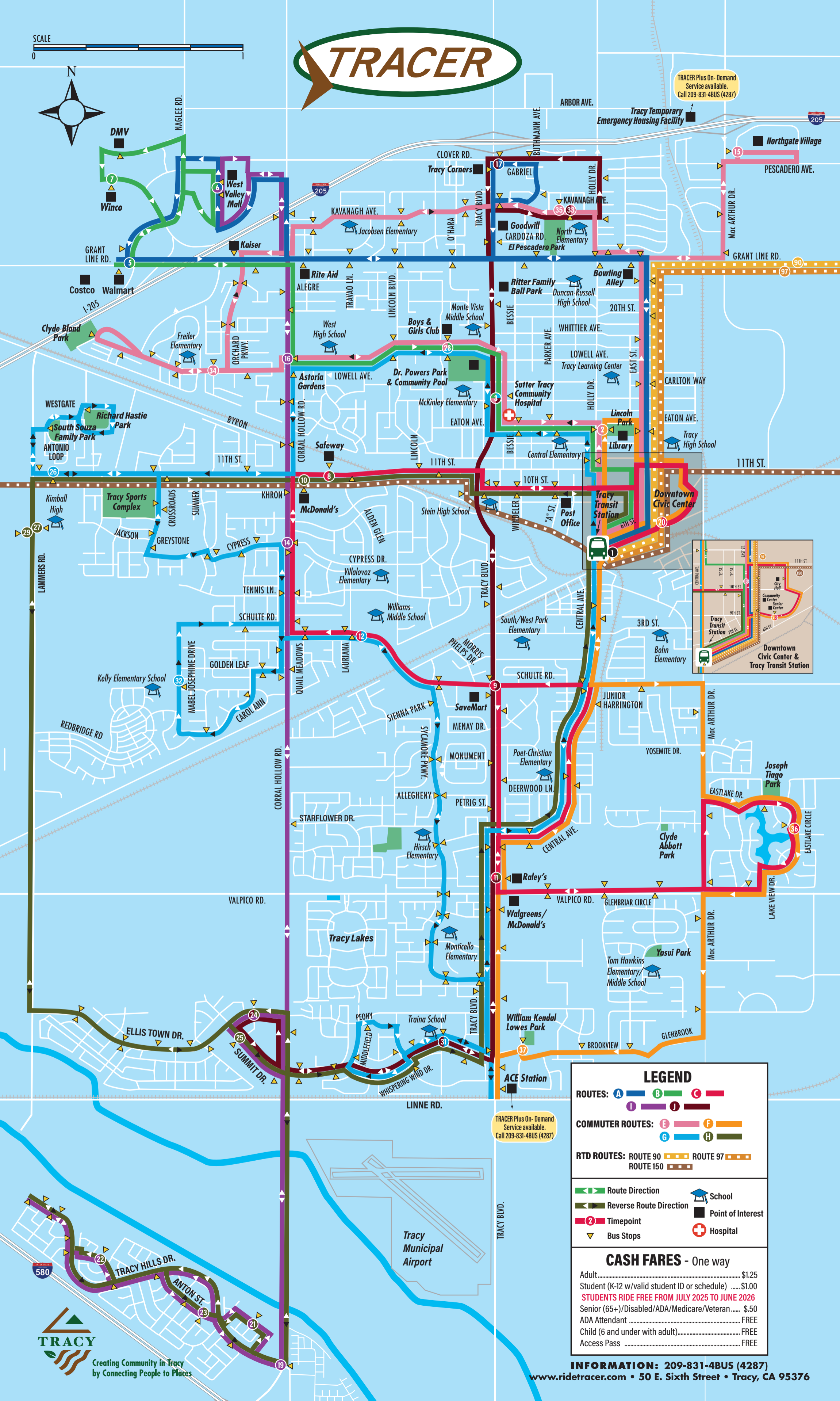
**RIDER HEALTH SAFETY :** Maintain acceptable standards of hygiene; open wounds or bodily fluids are considered a significant risk to the health or safety of others - (DOT ADA CFR 37.3).

**END OF THE LINE :** During your trip, as the bus approaches your stop, pull the cord to alert the driver that you wish to disembark. Please be sure the driver has enough time to make a safe stop. Misuse of stop request and unsafe traveling practice will not be tolerated. Prior to disembarking, gather your personal belongings and dispose of trash properly.

# TRACER



TRACER Plus On-Demand Service available. Call 209-831-4BUS (4287)



### LEGEND

**ROUTES:** A (Blue), B (Green), C (Red), I (Purple), J (Brown)

**COMMUTER ROUTES:** F (Pink), G (Light Blue), H (Dark Green)

**RTD ROUTES:** ROUTE 90 (Yellow), ROUTE 97 (Orange), ROUTE 150 (Brown)

**Route Direction** (Green arrow)  
**Reverse Route Direction** (Dark Green arrow)

**School** (Blue graduation cap icon)  
**Point of Interest** (Black square icon)  
**Hospital** (Red cross icon)

**Timepoint** (Red circle with number)  
**Bus Stops** (Yellow triangle icon)

### CASH FARES - One way

Adult ..... \$1.25  
 Student (K-12 w/valid student ID or schedule) ..... \$1.00  
**STUDENTS RIDE FREE FROM JULY 2025 TO JUNE 2026**  
 Senior (65+)/Disabled/ADA/Medicare/Veteran ..... \$0.50  
 ADA Attendant ..... FREE  
 Child (6 and under with adult)..... FREE  
 Access Pass ..... FREE

### ROUTE A

OUTBOUND: TRANSIT STATION TO WEST VALLEY MALL INBOUND: WEST VALLEY MALL TO TRANSIT STATION

Tracy Transit Station	Clover Tracy Blvd.	West Valley Mall Food Court	West Valley Mall Food Court	Walmart	Clover Tracy Blvd.	Tracy Transit Station
1	17	6	6	5	17	1
6:55	7:10	7:25	7:25	7:40	7:55	8:08
7:25	7:40	7:55	7:55	8:10	8:25	8:38
8:15	8:30	8:45	8:45	9:00	9:15	9:28
8:45	9:00	9:15	9:15	9:30	9:45	9:58
9:35	9:50	10:05	10:05	10:20	10:35	10:48
10:05	10:20	10:35	10:35	10:50	11:05	11:18
10:55	11:10	11:25	11:25	11:40	11:55	12:08
11:25	11:40	11:55	11:55	12:10	12:25	12:38
12:15	12:30	12:45	12:45	1:00	1:15	1:28
12:45	1:00	1:15	1:15	1:30	1:45	1:58
1:35	1:50	2:05	2:05	2:20	2:35	2:48
2:05	2:20	2:35	2:35	2:50	3:05	3:18
2:55	3:10	3:25	3:25	3:40	3:55	4:08
3:25	3:40	3:55	3:55	4:10	4:25	4:38
4:15	4:30	4:45	4:45	5:00	5:15	5:28
4:45	5:00	5:15	5:15	5:30	5:45	5:58
5:35	5:50	6:05	6:05	6:20	6:35	6:48
6:05	6:20	6:35	6:35	6:50	7:05	7:18

PEAK SERVICE MONDAY - FRIDAY ONLY

NO SATURDAY SERVICE DURING TIMES SHOWN IN LIGHT YELLOW TINT BLOCKS

### ROUTE B

OUTBOUND: TRANSIT STATION TO WEST VALLEY MALL INBOUND: WEST VALLEY MALL TO TRANSIT STATION

Tracy Transit Station	Tracy Blvd. Sutter Hospital	Walmart	West Valley Mall Food Court	West Valley Mall Food Court	Winco	Dr Powers Park Lowell	Tracy Transit Station
1	3	5	6	6	7	28	1
6:45	6:55	7:13	7:28	7:28	7:33	7:45	7:57
7:15	7:25	7:43	7:58	7:58	8:03	8:15	8:27
8:05	8:15	8:33	8:48	8:48	8:53	9:05	9:17
8:35	8:45	9:03	9:18	9:18	9:23	9:35	9:47
9:25	9:35	9:53	10:08	10:08	10:13	10:25	10:37
9:55	10:05	10:23	10:38	10:38	10:43	10:55	11:07
10:45	10:55	11:13	11:28	11:28	11:33	11:45	11:57
11:15	11:25	11:43	11:58	11:58	12:03	12:15	12:27
12:05	12:15	12:33	12:48	12:48	12:53	1:05	1:17
12:35	12:45	1:03	1:18	1:18	1:23	1:35	1:47
1:25	1:35	1:53	2:08	2:08	2:13	2:25	2:37
1:55	2:05	2:23	2:38	2:38	2:43	2:55	3:07
2:45	2:55	3:13	3:28	3:28	3:33	3:45	3:57
3:15	3:25	3:43	3:58	3:58	4:03	4:15	4:27
4:05	4:15	4:33	4:48	4:48	4:53	5:05	5:17
4:35	4:45	5:03	5:18	5:18	5:23	5:35	5:47
5:25	5:35	5:53	6:08	6:08	6:13	6:25	6:37
5:55	6:05	6:23	6:38	6:38	6:43	6:55	7:07

PEAK SERVICE MONDAY - FRIDAY ONLY

NO SATURDAY SERVICE DURING TIMES SHOWN IN LIGHT YELLOW TINT BLOCKS

### ROUTE C

OUTBOUND: TRANSIT STATION TO HIDDEN LAKE INBOUND: HIDDEN LAKE TO TRANSIT STATION

Tracy Transit Station	Senior Center 9th Street	11th Street Safeway	Tracy Blvd. Schulte Rd.	East Lake Cir. Dominique	East Lake Cir. Dominique	Tracy Blvd. Raley's	Schulte Rd. Lauriana	Tracy Transit Station
1	20	8	9	36	36	11	12	1
7:05	7:10	7:20	7:29	7:38	7:38	7:45	7:55	8:10
8:20	8:25	8:35	8:44	8:53	8:53	9:00	9:10	9:25
9:35	9:40	9:50	9:59	10:08	10:08	10:15	10:25	10:40
10:50	10:55	11:05	11:14	11:23	11:23	11:30	11:40	11:55
12:05	12:10	12:20	12:29	12:38	12:38	12:45	12:55	1:10
1:25	1:30	1:40	1:49	1:58	1:58	2:05	2:15	2:30
2:35	2:40	2:50	2:59	3:08	3:08	3:15	3:25	3:40
3:50	3:55	4:05	4:14	4:23	4:23	4:30	4:40	4:55
5:05	5:10	5:20	5:29	5:38	5:38	5:45	5:55	6:10

NO SATURDAY SERVICE DURING TIMES SHOWN IN LIGHT YELLOW TINT BLOCKS

### ROUTE I

OUTBOUND: TRACY HILLS TO WEST VALLEY MALL INBOUND: WEST VALLEY MALL TO TRACY HILLS

Coriander St Tracker Pl	Ironstone Dr Starcross Park	Anton St Artesian Ave	Ellis Town Dr Village Green Park	Corral Hollow Cypress Dr	Corral Hollow Lowell Ave	West Valley Mall Food Court	West Valley Mall Food Court	Ellis Town Dr Village Green Park	Coriander St Tracker Pl	Corral Hollow Tracy Hills Dr
21	22	23	24	14	16	6	6	24	21	19
7:15	7:20	7:30	7:38	7:48	7:52	8:07	8:07	8:22	8:30	NS
8:35	8:40	8:50	8:58	9:08	9:12	9:27	9:27	9:42	9:50	NS
9:55	10:00	10:10	10:18	10:28	10:32	10:47	10:47	11:02	11:10	NS
11:15	11:20	11:30	11:38	11:48	11:52	12:07	12:07	12:22	12:30	12:45
1:40	1:45	1:55	2:03	2:13	2:17	2:32	2:32	2:47	2:55	NS
3:10	3:15	3:25	3:33	3:43	3:47	4:02	4:02	4:17	4:25	NS
4:30	4:35	4:45	4:53	5:03	5:07	5:22	5:22	5:37	5:45	NS*
5:50	5:55	6:05	6:13	6:23	6:27	6:42	6:42	6:57	7:05	7:20

NO SATURDAY SERVICE DURING TIMES SHOWN IN LIGHT YELLOW TINT BLOCKS. \*TRIP WILL END AT CORRAL HOLLOW/TRACY HILLS DR ON SATURDAYS.

### ROUTE J

OUTBOUND: EDGEWOOD/ELLIS TO TRACY BLVD./CLOVER RD. INBOUND: TRACY BLVD./CLOVER RD. TO EDGEWOOD/ELLIS

Whispering Wind	Ellis Town Dr Village Green Park	Tracy Blvd Raley's	Tracy Blvd Sutter Hospital	Kavanaugh Ave North School	Clover Tracy Blvd	Clover Tracy Blvd	Tracy Blvd Schulte Rd.	Whispering Wind
31	24	11	3	33	17	17	9	31
7:40	7:45	7:53	8:06	8:11	8:15	8:15	8:33	8:40
8:45	8:50	8:58	9:11	9:16	9:20	9:20	9:38	9:45
9:50	9:55	10:03	10:16	10:21	10:25	10:25	10:43	10:50
10:55	11:00	11:08	11:21	11:26	11:30	11:30	11:48	11:55
12:00	12:05	12:13	12:26	12:31	12:35	12:35	12:53	1:00
1:05	1:10	1:18	1:31	1:36	1:40	1:40	1:58	2:05
2:10	2:15	2:23	2:36	2:41	2:45	2:45	3:03	3:10
3:15	3:20	3:28	3:41	3:46	3:50	3:50	4:08	4:15
4:20	4:25	4:33	4:46	4:51	4:55	4:55	5:13	5:20
5:25	5:30	5:38	5:51	5:56	6:00	6:00	6:18	6:25

NO SATURDAY SERVICE DURING TIMES SHOWN IN LIGHT YELLOW TINT BLOCKS

## MONDAY THROUGH FRIDAY - COMMUTER ROUTES

### COMMUTER ROUTE E: MORNINGS

OUTBOUND: TRANSIT STATION TO WEST HIGH SCHOOL INBOUND: WEST HIGH SCHOOL TO TRANSIT STATION

Tracy Transit Station	City Hall East St./10th St.	Northgate Outlet Mall MacArthur	Kavanaugh Opp. North School	Dr. Powers Park Lowell	Tracy Transit Station
1	13	15	35	28	1
7:30	7:33	7:43	7:55	8:17	8:30

### COMMUTER ROUTE E: AFTERNOONS Reverse Direction

OUTBOUND: TRANSIT STATION TO WEST HIGH SCHOOL INBOUND: WEST HIGH SCHOOL TO TRANSIT STATION

Tracy Transit Station	Holly Eaton Library	Tracy Blvd. Sutter Hospital	Lowell Art Frieller	Kavanaugh North School	Northgate Outlet Mall MacArthur	Tracy Transit Station
1	2	3	34	33	15	1
1:25	1:30	1:35	1:45	1:58	2:10	2:20
2:30	2:35	2:40	2:50	3:03	3:15	3:25
3:50	3:55	4:00	4:10	4:23	4:35	4:45

MONDAY SERVICE ONLY

### COMMUTER ROUTE F: MORNINGS

OUTBOUND: TRANSIT STATION TO ACE STATION INBOUND: ACE STATION/TRACY HIGH/TRANSIT STATION

Tracy Transit Station	East Lake Cir. Dominique	Brookview Lowes Park	ACE Station	Tracy Transit Station	Holly Eaton Library	Senior Center 9th Street	Tracy Transit Station
1	36	37	30	1	2	20	1
7:20	7:27	7:35	7:43	7:56	8:01	8:11	8:15

### COMMUTER ROUTE F: AFTERNOONS Reverse Direction

OUTBOUND: TRANSIT STATION/TRACY HIGH/ACE STATION INBOUND: ACE STATION TO TRANSIT STATION

Tracy Transit Station	Holly Eaton Library	Senior Center 9th Street	Tracy Transit Station	East Lake Cir. Dominique	Brookview Lowes Park	ACE Station	Tracy Transit Station
1	2	20	1	36	37	30	1
2:30	2:35	2:43	2:48	2:58	3:06	3:11	3:25
4:00	4:05	4:13	4:18	4:28	4:36	4:41	4:55

MONDAY SERVICE ONLY

### COMMUTER ROUTE G: MORNINGS

OUTBOUND: TRANSIT STATION/11TH ST/LAMMERS/KIMBALL HIGH INBOUND: 11TH ST./LAMMERS/KIMBALL HIGH/TRANSIT STATION

Tracy Transit Station	Whispering Wind	Schulte Lauriana	11th St. Lammers Kimball High	Dr. Powers Park Lowell	Tracy Transit Station
1	31	12	26	28	1
7:00	7:10	7:24	7:48	8:00	8:12
7:30	7:40	7:55	8:25	8:35	8:47

### COMMUTER ROUTE G: AFTERNOONS Reverse Direction

OUTBOUND: TRANSIT STATION/11TH ST/LAMMERS/KIMBALL HIGH INBOUND: 11TH ST./LAMMERS/KIMBALL HIGH/TRANSIT STATION

Tracy Transit Station	Tracy Blvd Sutter Hospital	11th St. Lammers Kimball High	Mable Josephine	Whispering Wind	Tracy Transit Station
1	3	26	32	31	1
2:20	2:30	2:53	3:05	3:22	3:33
3:45	3:55	4:18	4:30	4:47	4:58

MONDAY SERVICE ONLY

### COMMUTER ROUTE H: MORNINGS

OUTBOUND: CORIANDER ST. TO KIMBALL HIGH/LAMMERS INBOUND: KIMBALL HIGH/LAMMERS TO TRANSIT STATION

Coriander St Tracker Pl	Ironstone Dr. Starcross Park	Anton St. Artesian Ave.	Ellis Town Dr. Village Green Park	Lammers Rd. Kimball High	11th St. McDonalds	Tracy Transit Station
21	22	23	24	27	10	1
7:40	7:45	7:58	8:09	8:30	8:35	8:50

### COMMUTER ROUTE H: AFTERNOONS Reverse Direction

OUTBOUND: TRANSIT STATION TO KIMBALL HIGH/LAMMERS INBOUND: KIMBALL HIGH/LAMMERS TO TRANSIT STATION

Tracy Transit Station	11th St. Safeway	Lammers Rd Kimball High	Summit Dr. Ellis Town Dr.	Coriander St. Tracker Pl.	Anton St. Artesian Ave.	Tracy Blvd. Raley's	Tracy Transit Station
1	8	29	25	21	23	11	1
2:30	2:40	2:50	3:07	3:13	3:27	3:40	3:50
3:50	4:00	4:10	4:27	4:33	4:47	5:00	5:10

MONDAY SERVICE ONLY